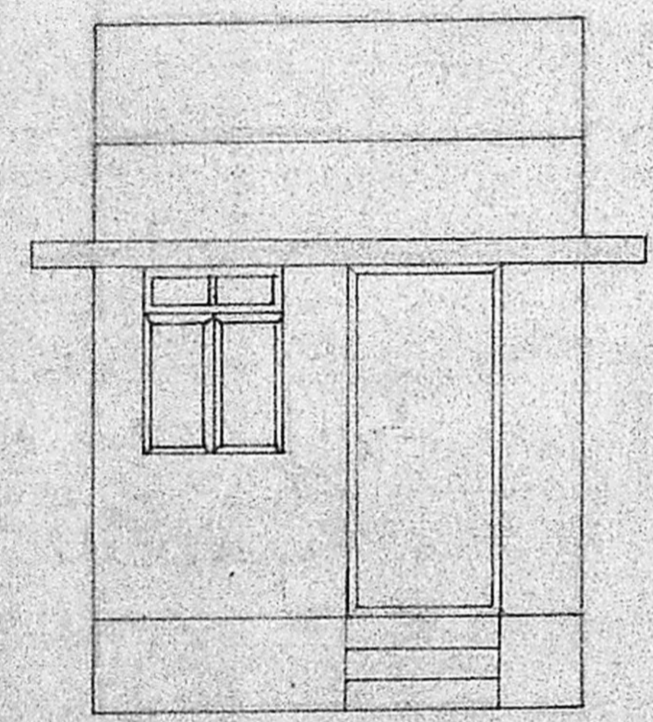
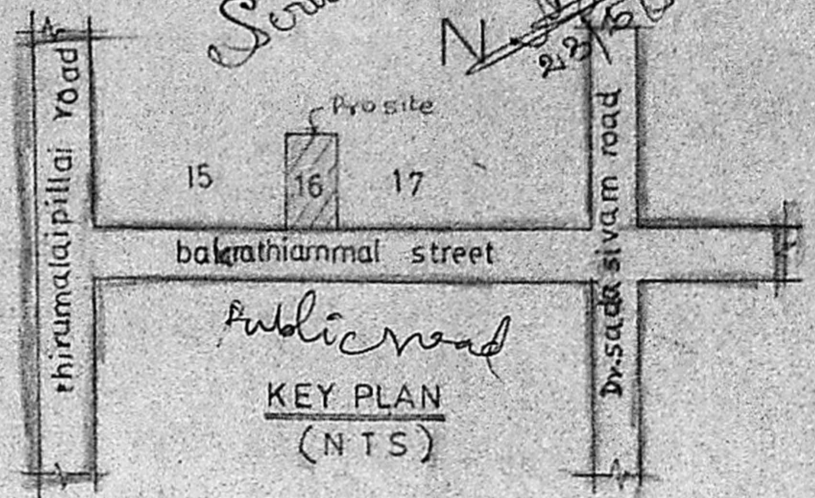


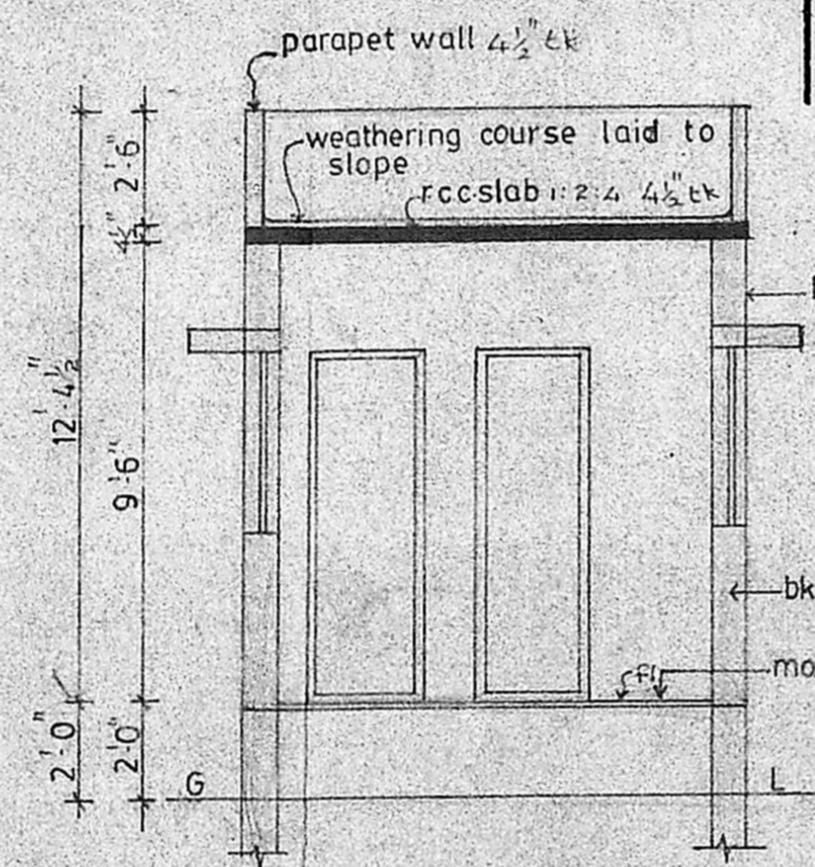
PLAN SHOWING THE PROPOSED CONSTRUCTION AT DOOR NO 16 TS NO 4759/2 BLOCK NO 108A BAKRATHIAMMAL STREET T NAGAR  
 MADRAS-17 CORPORATION DIVISION NO 121 SCALE 1"=8'-0"

A/3/885/90  
 Scouting Plan  
 2/2/6/90  
 39/15

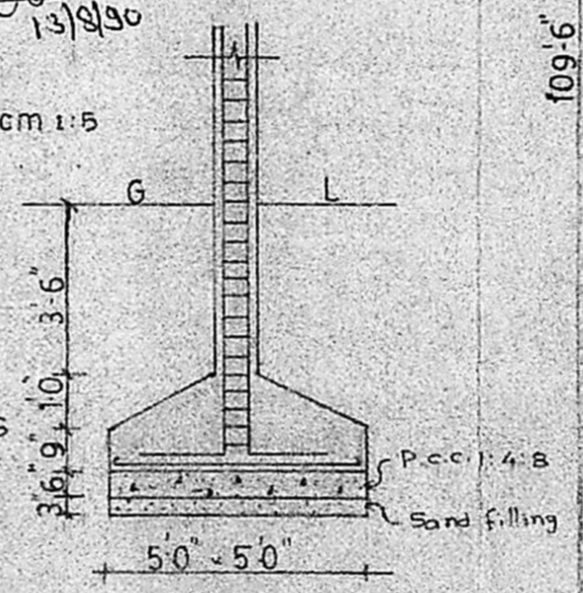
Planning Permit No. A/1033/90  
**APPROVED**  
 SUBJECT TO THE CONDITIONS IN THIS OFFICE LETTER.  
 No. A/3/885/90 Date: 2-08-90  
 C. R. Unnikrishnan  
 18/8/90  
 FOR MEMBER SECRETARY  
 MADRAS METROPOLITAN  
 DEVELOPMENT AUTHORITY  
 MADRAS - 600 008.



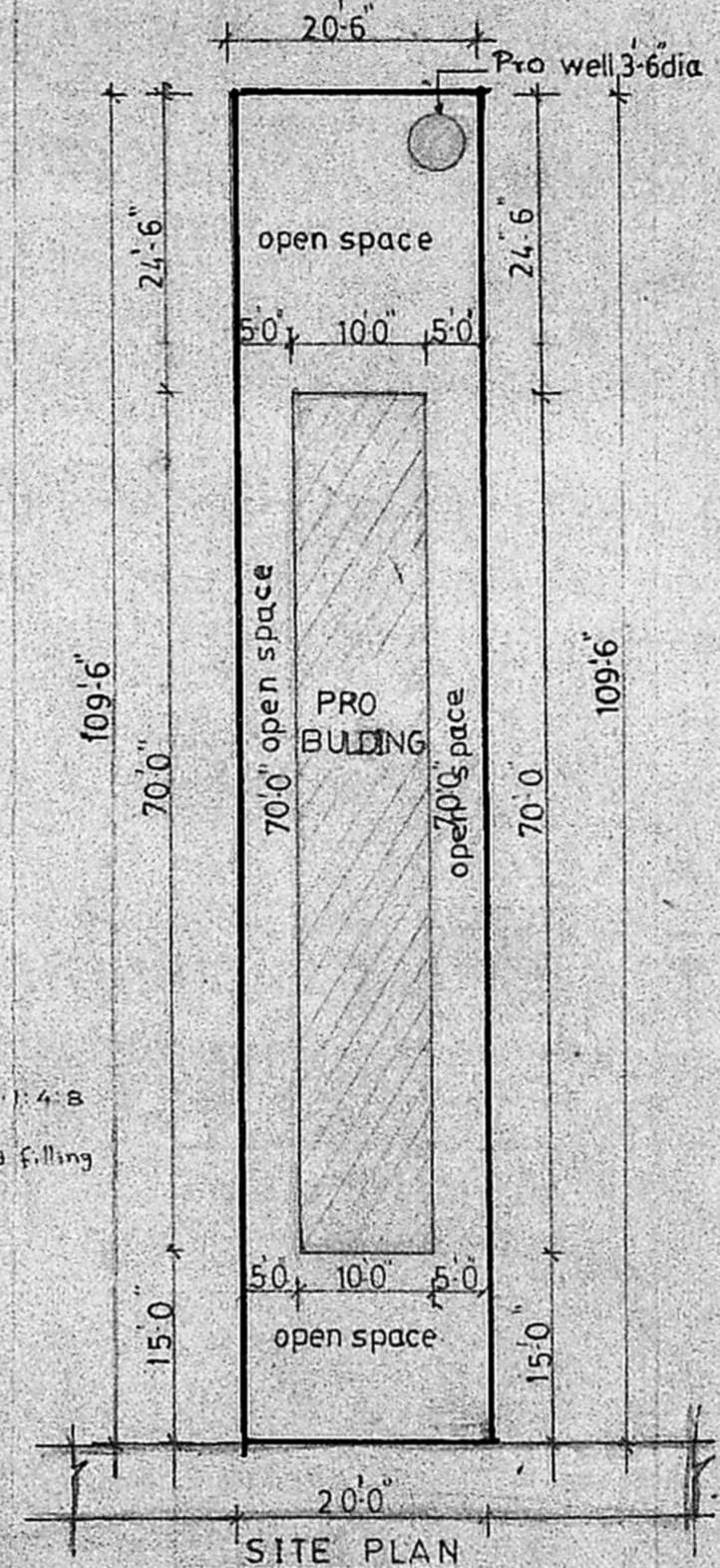
ELEVATION



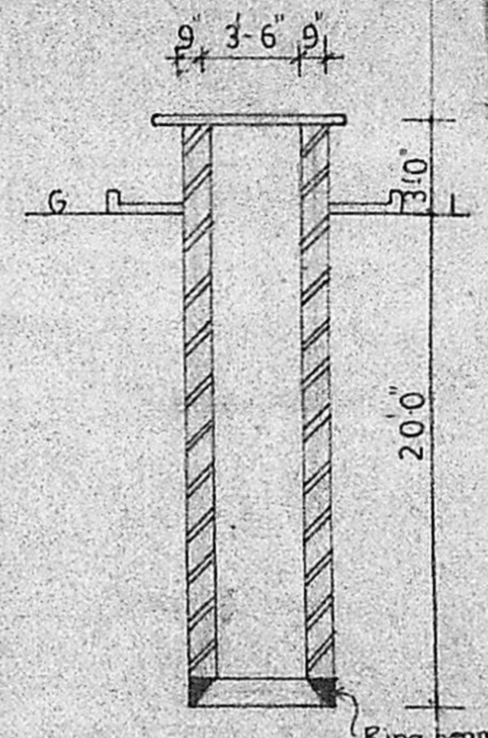
SECTION ON AB



FOUNDATION DETAIL



SITE PLAN (scale 1"=16'-0")



SECTION



PLAN OF WELL (scale 1"=8'-0")

**JOINERY DETAILS**

D door	3'-6" x 7'-0"
D <sub>1</sub> door	3'-0" x 7'-0"
D <sub>2</sub> door	2'-6" x 7'-0"
w window	3'-6" x 4'-0"
V Ventilator	2'-6" x 2'-0"

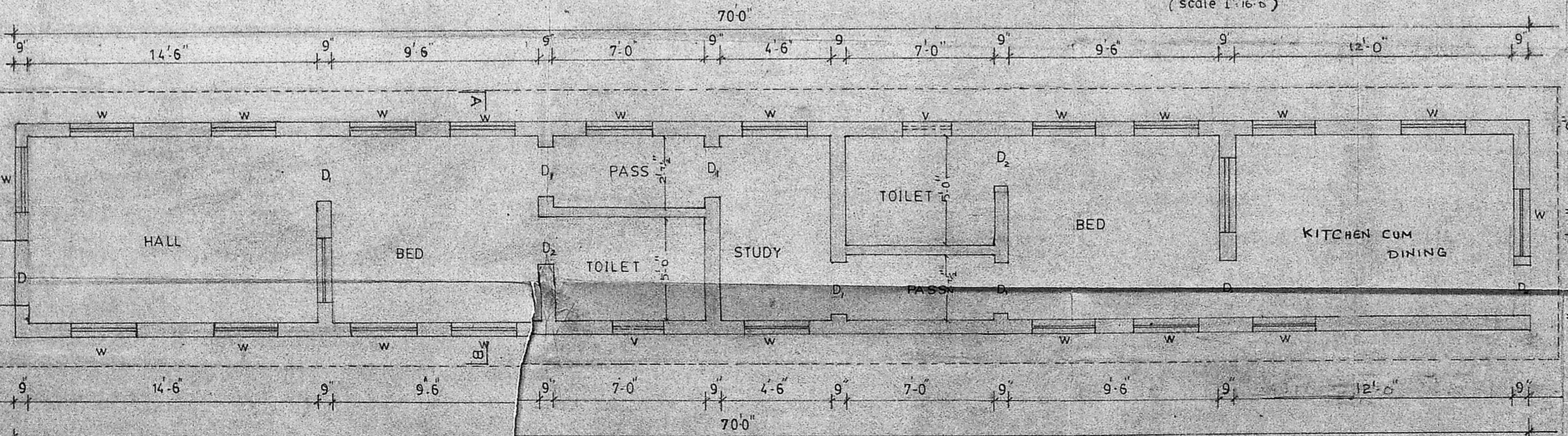
**COLOUR INDEX**

proposed	
existing	
road	
boundry	
demolition	

**OWNER**  
 S. S. BRINZAI

**LICENSED SURVEYOR**  
 P. Narayanasami

Ph: 473553 Res  
 834535 Off  
**P. NARAYANASAMI,**  
 CONSULTING CIVIL ENGINEER  
 LICENSED SURVEYOR  
 CORPORATION OF MADRAS  
 LICENCE NO: 21  
 28, Melpadi Muthu Street  
 Nungambakkam  
 MADRAS - 600 034.



GROUND FLOOR PLAN